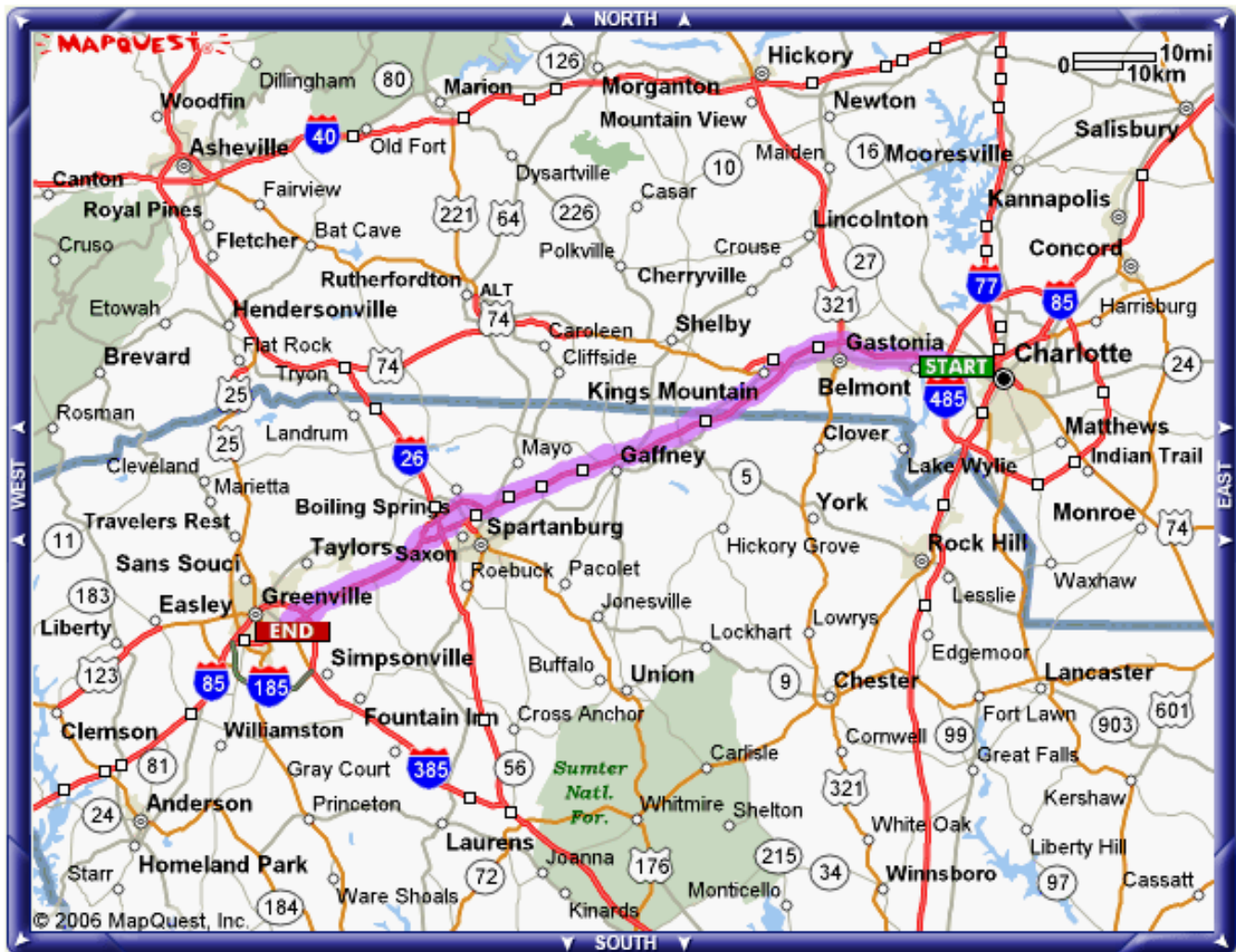












Directions from Charlotte/Douglas International Airport (CLT) to
Embassy Suites Hotel in Greenville:



Maneuvers	Distance
 1: Start out going NORTH on RC JOSH BIRMINGHAM PKWY toward OLD DOWD RD.	<0.1 miles
 2: Turn LEFT onto OLD DOWD RD.	0.2 miles
 3: Turn RIGHT onto LITTLE ROCK RD.	0.5 miles
 4: Turn LEFT to stay on LITTLE ROCK RD.	0.2 miles
 5: Merge onto I-85 S via the ramp on the LEFT toward GASTONIA (Crossing into SOUTH CAROLINA).	87.7 miles
 6: Merge onto I-385 N via EXIT 51 toward DOWNTOWN / GREENVILLE.	1.0 miles
 7: Take the ROPER MTN RD exit- EXIT 37.	0.2 miles
 8: Turn LEFT onto ROPER MOUNTAIN RD.	0.3 miles
 9: ROPER MOUNTAIN RD becomes VERDAE BLVD.	1.2 miles
 10: End at Embassy Suites Hotel 670 Verdae Blvd, Greenville, SC 29607, US	

Total Est. Time: 1 hour, 35 minutes Total Est. Distance: 91.89 miles