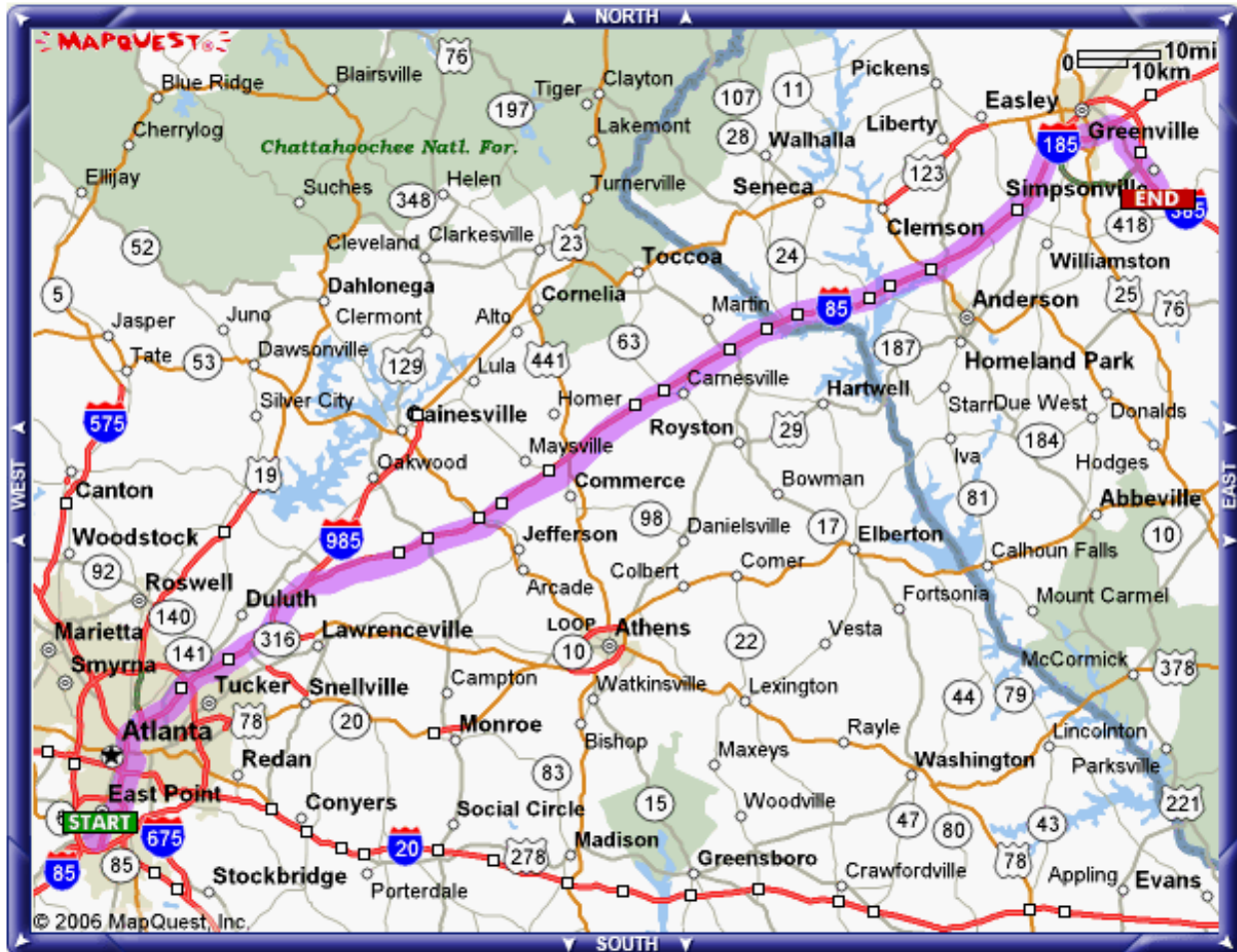














Directions from Hartsfield-Jackson Atlanta International Airport (ATL) to Hampton Inn Hotel in Simpsonville:



Maneuvers	Distance
 1: Start out going SOUTHWEST on CAR RENTAL RD / CAR RENTAL ROW toward AUTO PORT DR.	0.2 miles
 2: Turn LEFT onto AUTO PORT DR.	<0.1 miles
 3: Turn SLIGHT RIGHT onto S TERMINAL PKWY.	<0.1 miles
 4: Turn SLIGHT RIGHT onto AIRPORT BLVD.	0.5 miles
 5: Turn RIGHT onto RIVERDALE RD / GA-139.	0.2 miles
 6: Merge onto I-85 N (Crossing into SOUTH CAROLINA).	156.2 miles
 7: Merge onto US-276 E via EXIT 48A toward MAULDIN.	5.0 miles
 8: Merge onto I-385 S toward SIMPSONVILLE / COLUMBIA.	3.2 miles
 9: Take EXIT 27 toward SIMPSONVILLE / FAIRVIEW RD.	0.1 miles
 10: Turn LEFT onto FAIRVIEW RD / SC-55.	<0.1 miles
 11: Turn LEFT onto GRANDVIEW DR.	0.7 miles
 12: End at Hampton Inn 3934 Grandview Dr, Simpsonville, SC 29680, US	

Total Est. Time: 2 hours, 47 minutes

Total Est. Distance: 166.83 miles